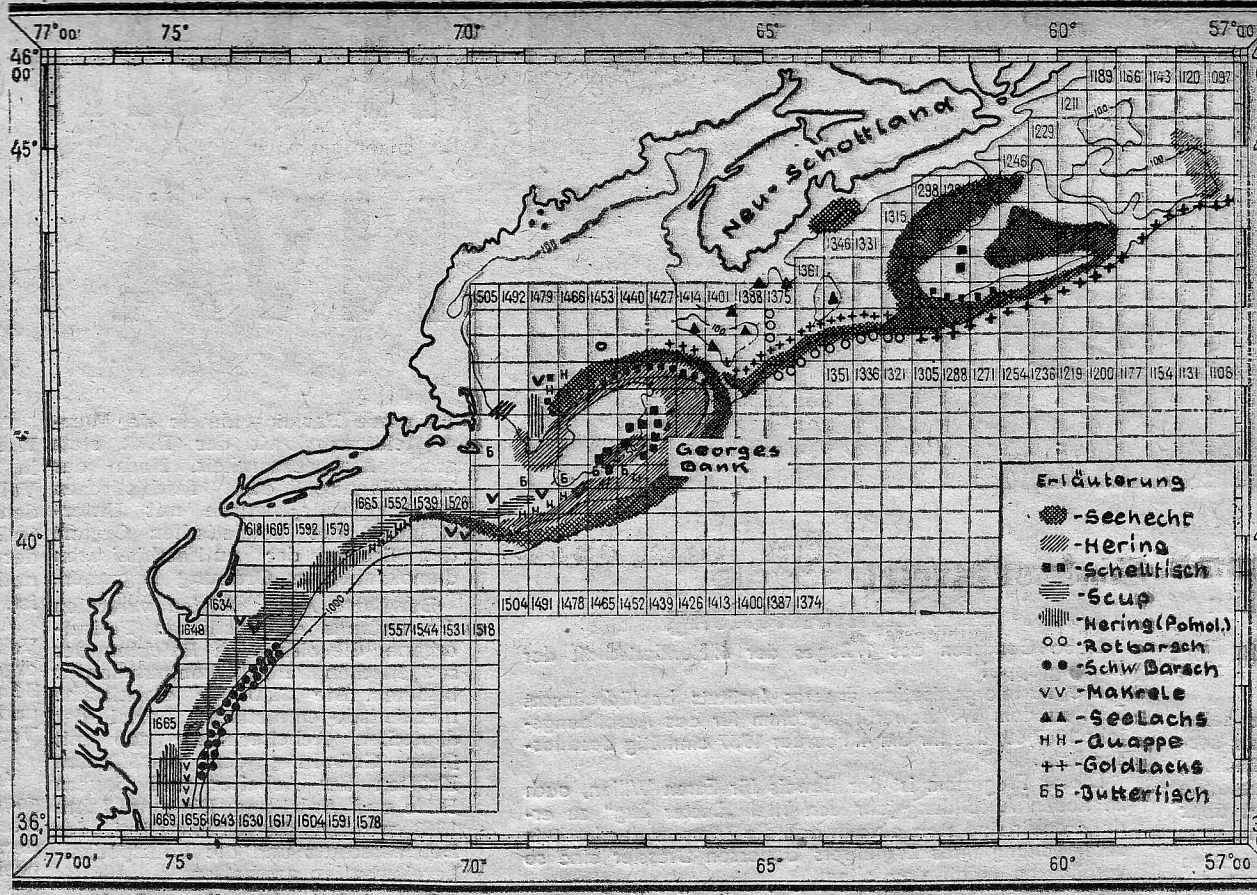

Fanggebiete und Verbreitung der Fische in den westlichen Gebieten der Cabot-Straße

Informationen aus der Sowjetunion

Fischfang im Bereich der Georges-Bank

St. Georges Bay
Kap Ray
Cabot Str.
Artimon Bank
Misaine Bank
Canso Bank
Banquereau Bank
Sambro Bank
Sable Island Bank
Kap Sable
Emerald Bank
Golf of Maine
Browns Bank
Kap Cod
Georges Bank
70°
65°
60°
55°

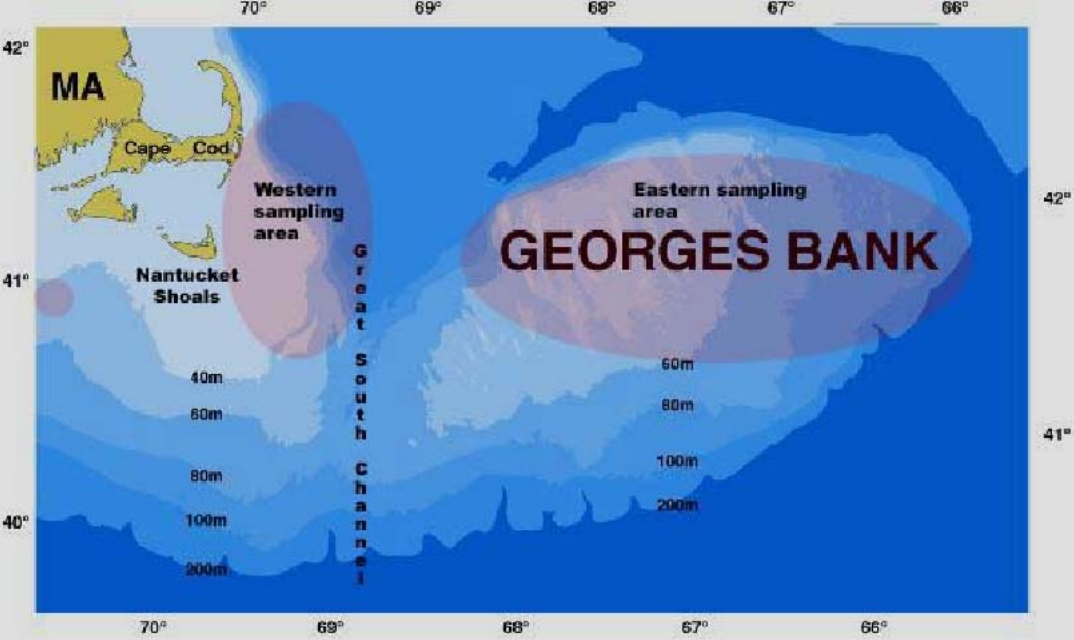
70°
69°
68°
67°
66°
42°
41°
40°
MA
Cape Cod
Western sampling area
Nantucket Shoals
Great South Channel
Eastern sampling area
GEORGES BANK
40m
60m
80m
100m
200m
60m
80m
100m
200m

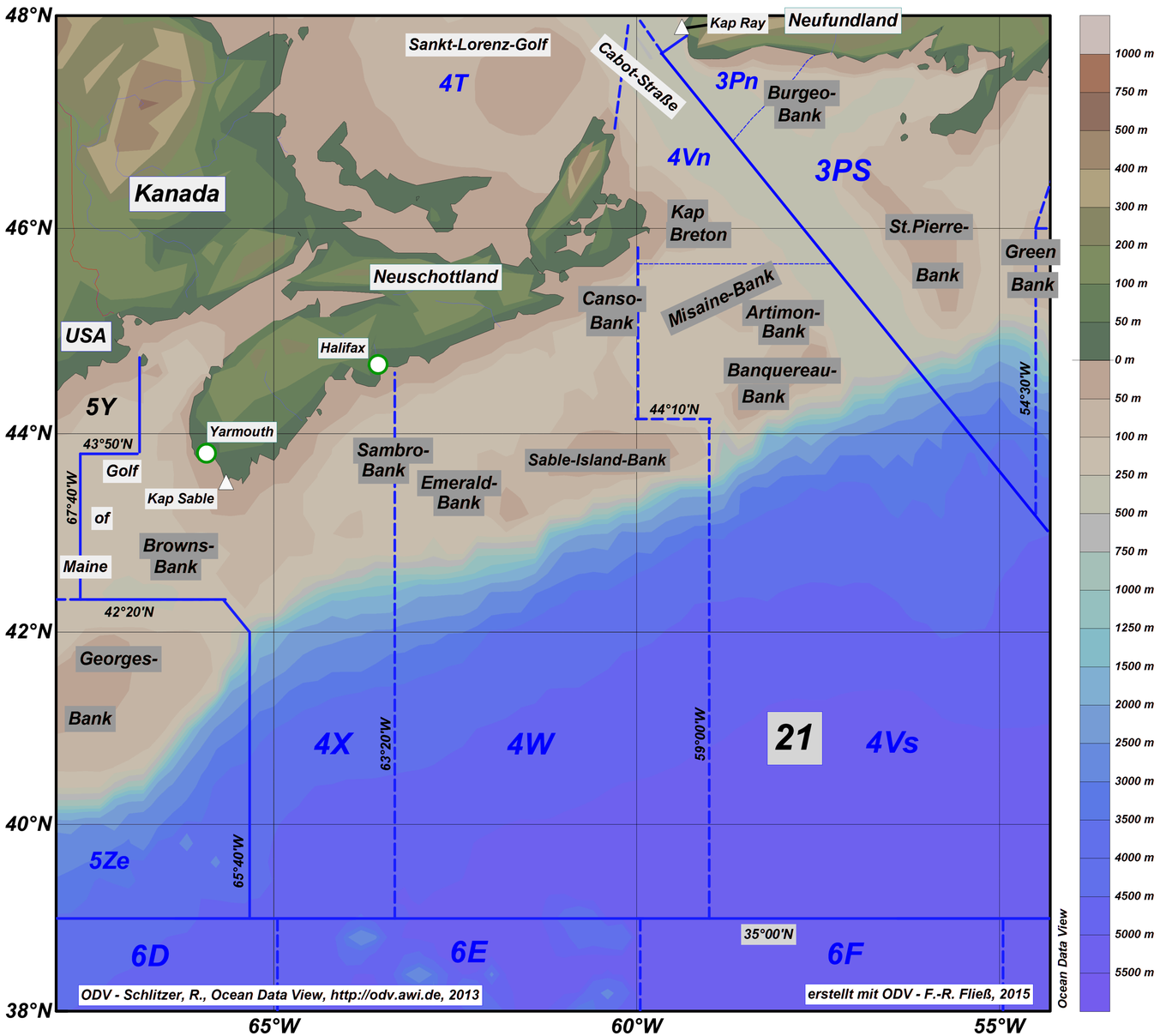
48°N
46°N
44°N
42°N
40°N
38°N
65°W
60°W
55°W
Kanada
USA
Neufundland
Kap Ray
Sankt-Lorenz-Golf
4T
Cabot-Straße
3Pn
Burgeo-Bank
4Vn
3PS
Kap Breton
St.Pierre-Bank
Green Bank
Neuschottland
Canso-Bank
Misaine-Bank
Artimon-Bank
Banquereau-Bank
Halifax
5Y
Yarmouth
43°50'N
Golf of Maine
Kap Sable
67°40'W
Browns-Bank
Sambro-Bank
Emerald-Bank
Sable-Island-Bank
44°10'N
54°30'W
42°20'N
Georges-Bank
4X
63°20'W
4W
59°00'W
21
4Vs
5Ze
65°40'W
35°00'N
6D
6E
6F
ODV - Schlitzer, R., Ocean Data View, http://odv.awi.de, 2013
erstellt mit ODV - F.-R. Fließ, 2015
Ocean Data View
1000 m
750 m
500 m
400 m
300 m
200 m
100 m
50 m
0 m
50 m
100 m
250 m
500 m
750 m
1000 m
1250 m
1500 m
2000 m
2500 m
3000 m
3500 m
4000 m
4500 m
5000 m
5500 m

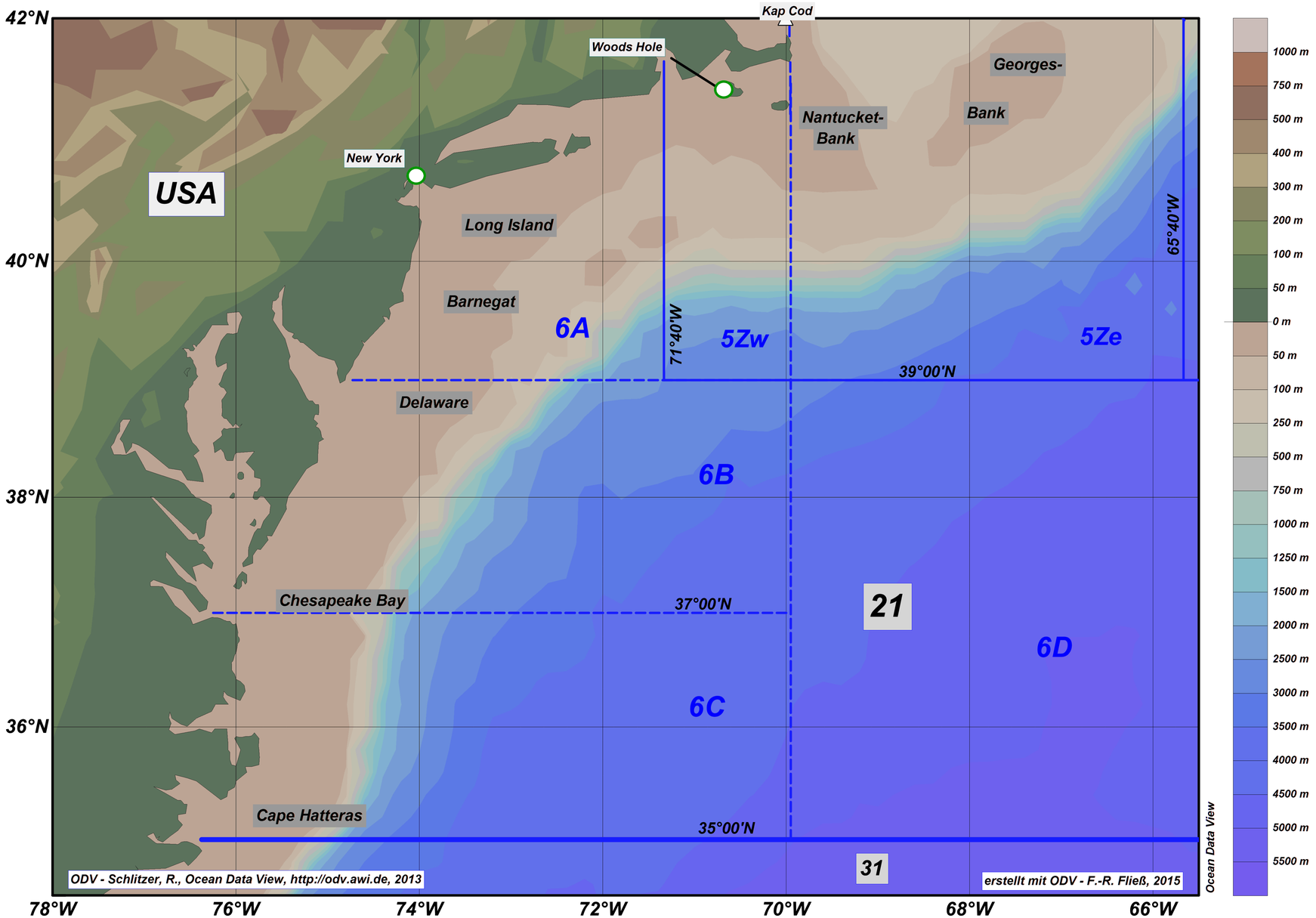
42°N
40°N
38°N
36°N
78°W
76°W
74°W
72°W
70°W
68°W
66°W
Kap Cod
Woods Hole
New York
USA
Long Island
Barnegat
Delaware
Chesapeake Bay
Cape Hatteras
Nantucket-
Bank
Georges-
Bank
6A
5Zw
5Ze
6B
6C
6D
21
31
71°40'W
65°40'W
39°00'N
37°00'N
35°00'N
ODV - Schlitzer, R., Ocean Data View, http://odv.awi.de, 2013
erstellt mit ODV - F.-R. Fließ, 2015
Ocean Data View
1000 m
750 m
500 m
400 m
300 m
200 m
100 m
50 m
0 m
50 m
100 m
250 m
500 m
750 m
1000 m
1250 m
1500 m
2000 m
2500 m
3000 m
3500 m
4000 m
4500 m
5000 m
5500 m

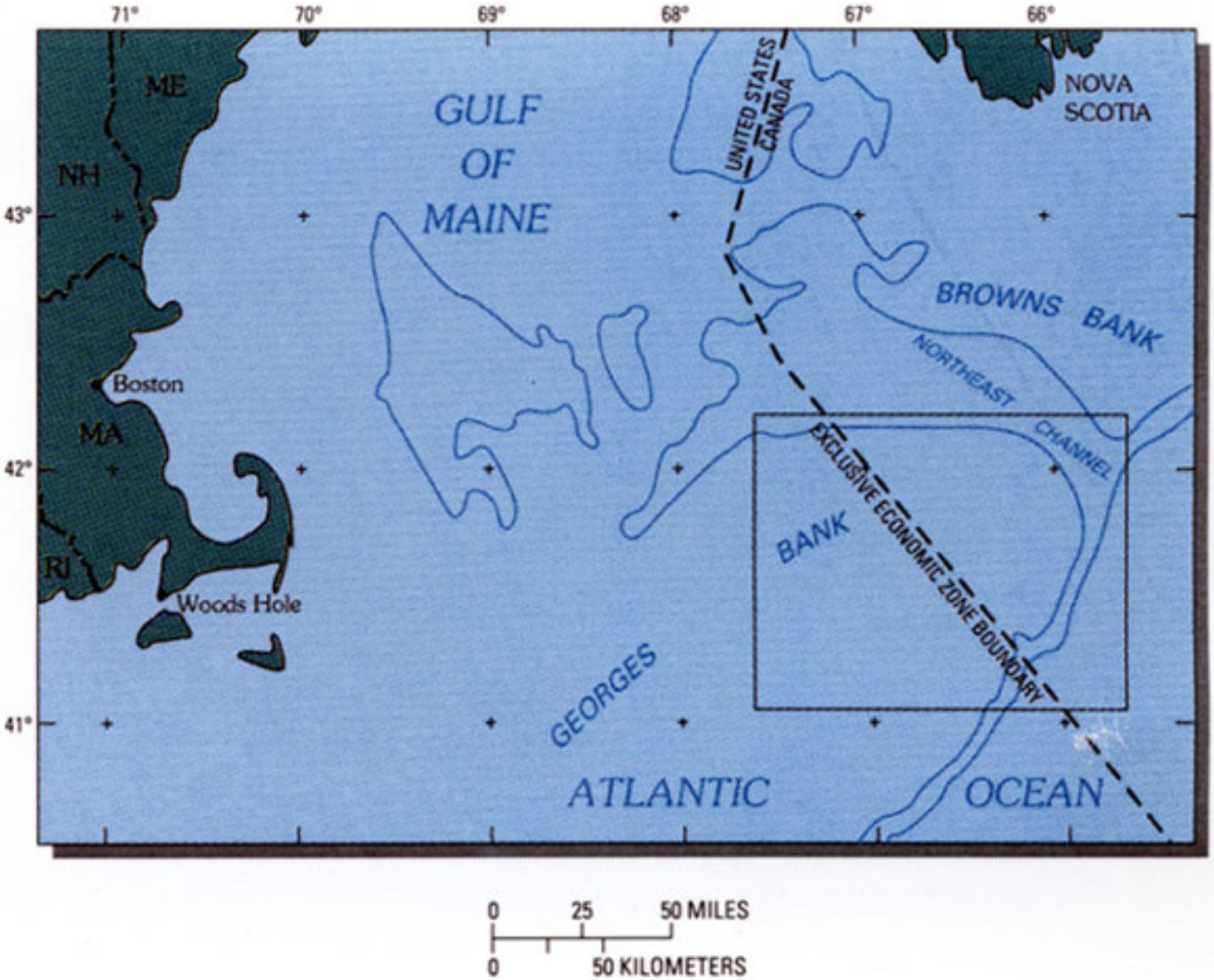
71°
70°
69°
68°
67°
66°
43°
42°
41°
ME
NH
MA
RI
Boston
Woods Hole
GULF
OF
MAINE
UNITED STATES
CANADA
NOVA
SCOTIA
BROWNS BANK
NORTHEAST CHANNEL
EXCLUSIVE ECONOMIC ZONE BOUNDARY
BANK
GEORGES
ATLANTIC
OCEAN
0
25
50 MILES
0
50 KILOMETERS

Übersichtskarte II USA-Schelf

Positionen der Trawler von Februar-April

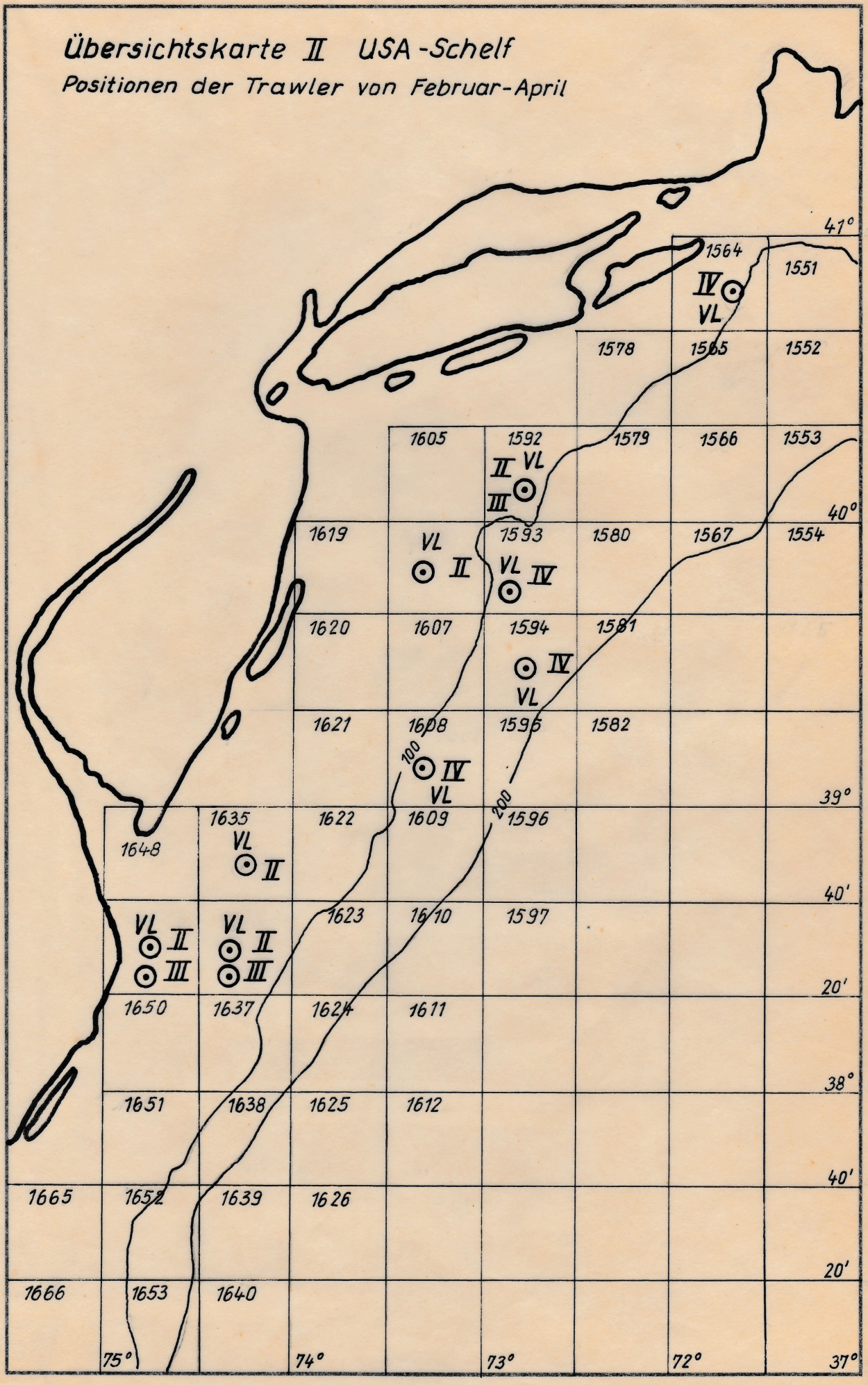

von Dr. Kyr G. Troot

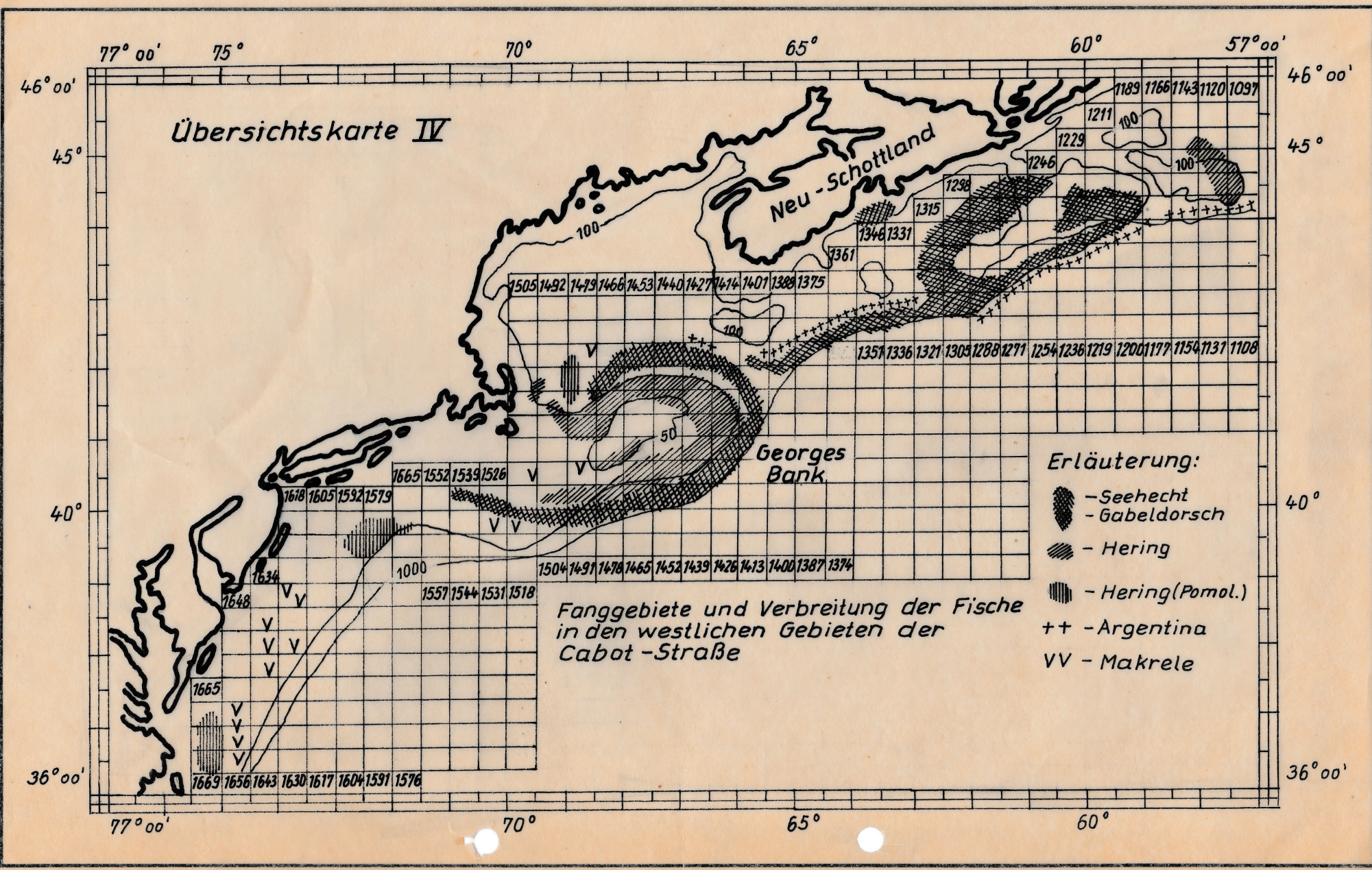

Fanggebiete und Verbreitung der Fische in den westlichen Gebieten der Cabot-Straße

Übersichtskarte I Georges-Bank

⊙ – Fangpositionen der Rostocker Flotte
→ – vermutliche Zugrichtung des Herings
IV-X – Monat
VL – Vorlaich
L – Laich
AL – Ablaich

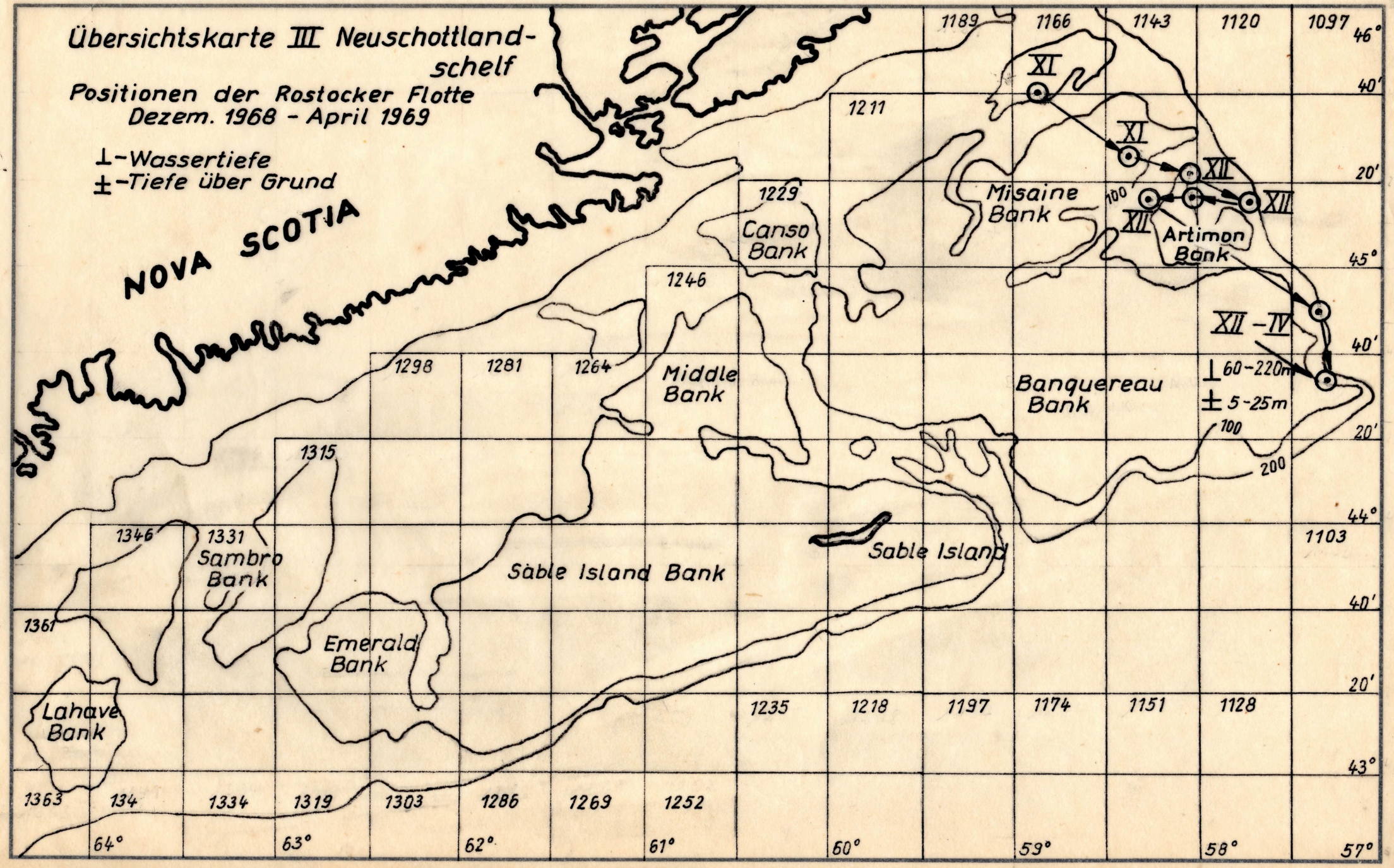
Übersichtskarte III Neuschottlandschelf
Positionen der Rostocker Flotte
Dezem. 1968 - April 1969
⊥-Wassertiefe
±-Tiefe über Grund
NOVA SCOTIA
Misaine Bank
Canso Bank
Middle Bank
Banquereau Bank
Artimon Bank
Sable Island
Sable Island Bank
Sambro Bank
Emerald Bank
Lahave Bank
XI
XII
XII-IV
⊥ 60-220m
± 5-25m
100
200
1189
1166
1143
1120
1097
1211
1229
1246
1298
1281
1264
1315
1346
1331
1361
1103
1235
1218
1197
1174
1151
1128
1363
134
1334
1319
1303
1286
1269
1252
46°
40'
20'
45°
40'
20'
44°
40'
20'
43°
64°
63°
62°
61°
60°
59°
58°
57°

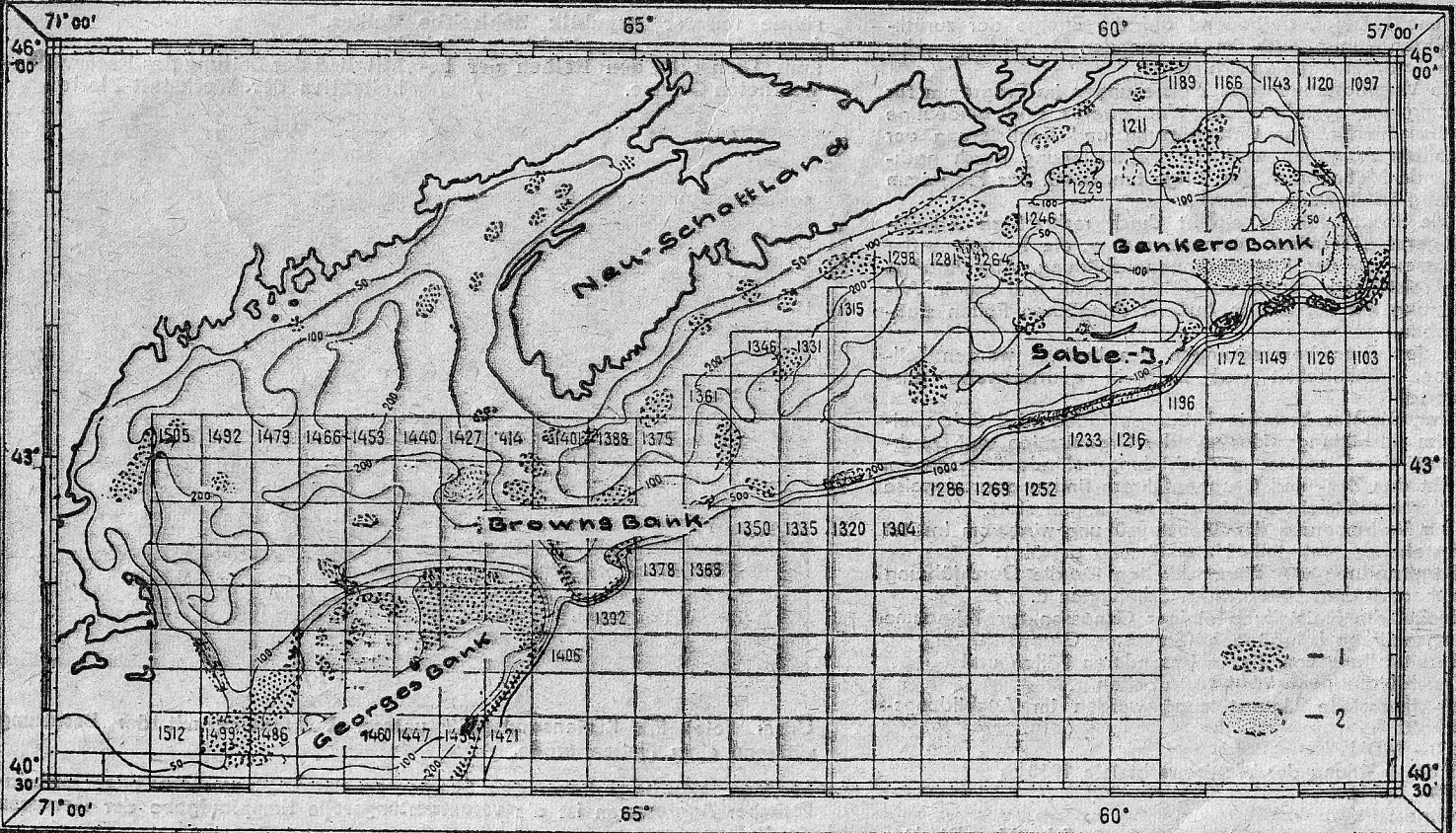
71°00'
65°
60°
57°00'
46°00'
43°
40°30'
Neu-Schottland
Bay
Bankero Bank
Sable-I.
Browns Bank
Georges Bank
1189
1166
1143
1120
1097
1211
1229
1246
1298
1281
1264
1315
1346
1331
1361
1172
1149
1126
1103
1196
1233
1216
1286
1269
1252
1350
1335
1320
1304
1378
1363
1392
1406
1505
1492
1479
1466
1453
1440
1427
1414
1401
1388
1375
1512
1499
1486
1460
1447
1434
1421
100
200
500
1000
50
— 1
— 2